

Moore County Road Name Review Form

This is the **first step** for naming a road within Moore County, NC for **all** jurisdictions.

The **next step** is for the jurisdiction to officially approve the road by their standards.

Please verify that the road name submitted is not on the existing road name list and that it meets the Content of Road Name section of the ordinance **before submitting.**

Requestor's Contact Information:

Requestor Name	Pete Mace
Daytime Phone	910-639-2882
Email	petemace007@gmail.com

General Description of Location

Approval Jurisdiction	Foxfire**
-----------------------	-----------

****Surrounding county review required for postal districts. Road names cannot duplicate within a single postal district. Surrounding county review required for Aberdeen, Biscoe, Cameron, Jackson Springs (Foxfire), Hoffman, Robbins, Sanford, Seagrove & Star postal districts.**

Is the road shown on a recorded plat?	Yes
---------------------------------------	-----

Plat Cabinet/Slide Number	20-790
---------------------------	--------

Plat or Area Map Attachment Showing the road's location. Road names must be labeled for the location you desire on attachment.	 Plat20_Slide790.pdf
	 PeteMace_Email.pdf

Enter one name per block. Include the Street Name and Suffix (Rd, Dr, Ln, St, etc.). Please only submit the number of road names your project requires.

The street name must following the [Moore County Road Name and Addressing Ordinance's Content of road name section.](#)

List of Road Name(s) to review: (Click the plus sign for as many names as your project requires. Do not submit extra names.)

Road Name Request Review Form - GIS Approval

07/15/2025 10:10 AM (EDT)

Approved by Rachel Smith (rwsmith@moorecountync.gov)

GIS Comments:

Parcel_ID: 00057262, 10001150

Jurisdiction: Foxfire**

Comments:

i. **Name**

Nora Lynne Court

Road Name GIS Comment

"Lynne" is not the typical spelling and "Lynn" is used in other road names. "Nora Lynne" has not been used.

Postal District: Jackson Springs (27281)**

Postal district review required by surrounding county.

Yes

The surrounding county will be required to contact to ensure the road name is available within the postal district because the road name cannot be duplicated within the postal district per USPS requirements.

Name: Rachel Smith

GIS Signature



Date: 07/15/2025

Road Name Request Review Form - Public Safety/911 Division Approval

07/17/2025 8:11 AM (EDT)

Approved by Bryan Phillips (bphillips@moorecountync.gov)

Public Safety Review:

Comments:

i. **Road Name - PS/911 comments:**

Name is acceptable per ordinance. Pending jurisdictional approval.

Name

Bryan Phillips

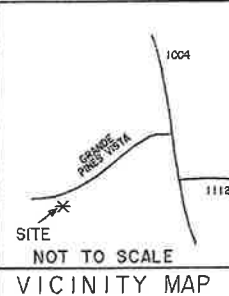
Signature

A handwritten signature in black ink, consisting of a stylized 'B' followed by a loop and a large, rounded rectangular shape.

Date

07/17/2025

PLAT CABINET 20 SLIDE 790



CERTIFICATE OF OWNERSHIP
 I HEREBY CERTIFY THAT I AM THE OWNER OF THE PROPERTY SHOWN AND DESCRIBED HEREON, WHICH IS LOCATED IN THE SUBDIVISION JURISDICTION OF THE FOXFIRE VILLAGE AND THAT I HEREBY ADOPT THIS PLAN OF SUBDIVISION WITH MY FREE CONSENT.

DATE 5/7/2025 OWNER Sean Macrae

MEMBER OF GRANDE PINES, LLC

I HEREBY CERTIFY THAT THE SUBDIVISION PLAT SHOWN HEREON HAS BEEN FOUND TO COMPLY WITH THE SUBDIVISION REGULATIONS OF FOXFIRE VILLAGE, NORTH CAROLINA AND THAT THIS PLAT HAS BEEN APPROVED FOR RECORDING IN THE OFFICE OF THE MOORE COUNTY REGISTER OF DEEDS WITHIN 60 DAYS OF THE DATE BELOW.

DATE 5/7/2025 ZONING ADMINISTRATOR [Signature]
 FOXFIRE VILLAGE, NORTH CAROLINA

FOR REGISTRATION REGISTER OF DEEDS
 William Brillion
 Moore County, NC
 May 07, 2025 03:00:05 PM
 Book 20 Page 790-790
 FEE: \$21.00
 INSTRUMENT # 2025006115



I, MELVIN A. GRAHAM, CERTIFY THAT THIS PLAT WAS DRAWN UNDER MY SUPERVISION FROM AN ACTUAL SURVEY MADE UNDER MY SUPERVISION (DEED DESCRIPTION RECORDED IN BOOK 3482, PAGE 474, ETC.); THAT THE BOUNDARIES NOT SURVEYED ARE CLEARLY INDICATED AS DRAWN FROM INFORMATION FOUND IN BOOK N/A, PAGE N/A; THAT THE RATIO OF PRECISION OR POSITIONAL ACCURACY AS CALCULATED IS 1:10,000; THAT THIS PLAT WAS PREPARED IN ACCORDANCE WITH G.S. 47-30 AS AMENDED. WITNESS MY ORIGINAL SIGNATURE, LICENSE NUMBER AND SEAL THIS 23 DAY OF APRIL, A.D. 2025

[Signature]
 MELVIN A. GRAHAM, PLS. REGISTRATION NUMBER L-3471

NOTE:
 THIS SURVEY CREATES A SUBDIVISION OF LAND WITHIN THE AREA OF A COUNTY OR MUNICIPALITY THAT HAS AN ORDINANCE THAT REGULATES PARCELS OF LAND.

[Signature] 04/23/2025
 SURVEYOR DATE

STATE OF NORTH CAROLINA
 COUNTY OF MOORE
 REVIEW OFFICER OF MOORE COUNTY
 CERTIFY THAT THE MAP OR PLAT TO WHICH THIS CERTIFICATION IS AFFIXED MEETS ALL STATUTORY REQUIREMENTS FOR RECORDING.
 DATE 5/7/2025 REVIEW OFFICER [Signature]

NOTE:
 THIS PROPERTY IS SUBJECT TO ANY AND ALL EASEMENTS, RIGHT OF WAYS, AND AGREEMENTS OF RECORD PRIOR TO THIS PLAT.

NOTES:
 PROPERTY CONSIST OF ALL OF D.B. 3482, PG. 474 TRACT 1 AND ALL OF D.B. 5602, PG. 125 (LOT 97 P.C.18, SL. 789) MOORE COUNTY REGISTRY.

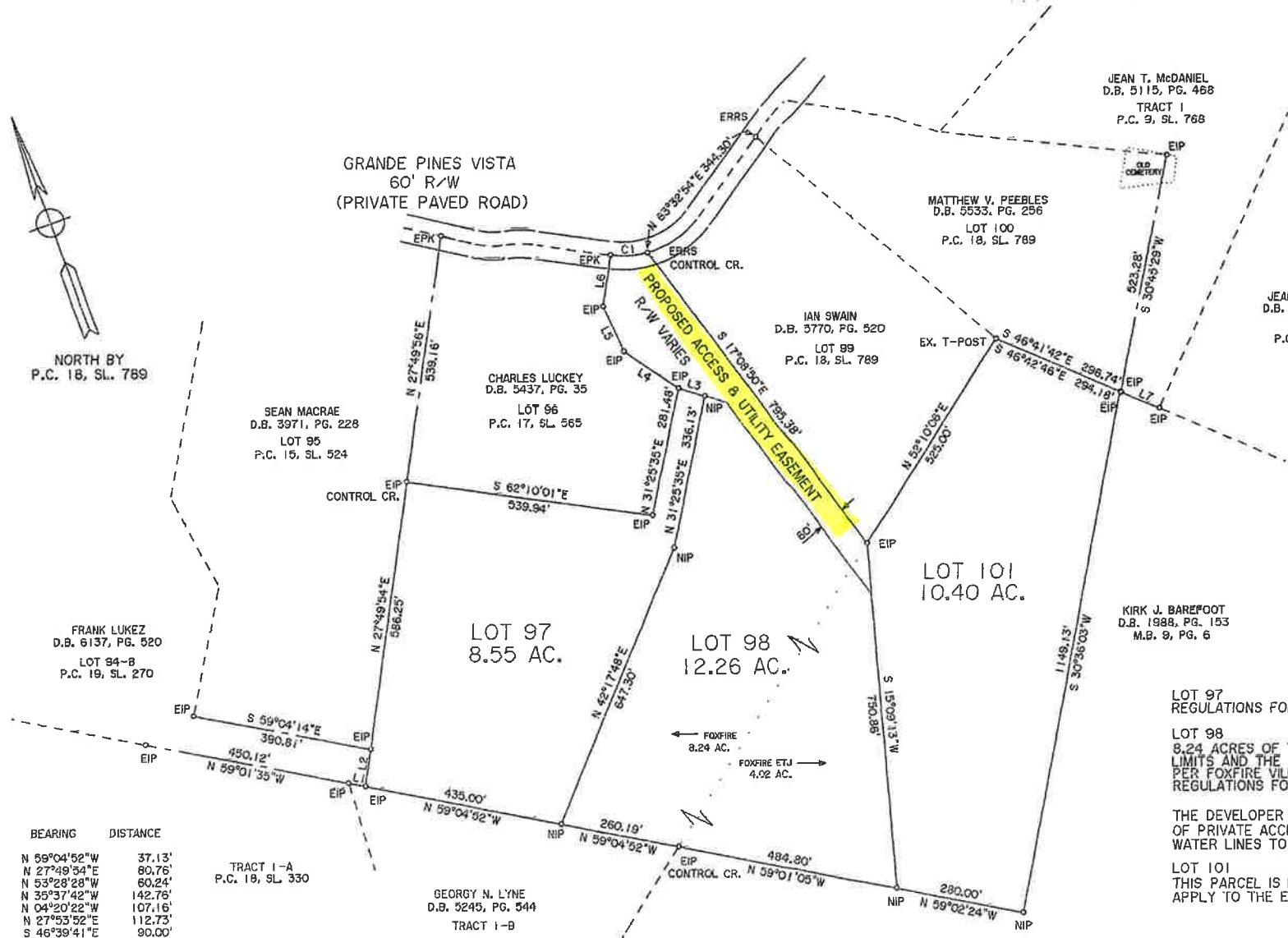
ALL AREAS BY COORDINATE METHOD
 PROPERTY ZONED EU & RA
 TOTAL AREA = 31.21 AC.
 PIN # 852000375182
 PARCEL ID # 00057262
 PIN # 852000463937
 PARCEL ID # 10001150

LOT 97
 REGULATIONS FOR EU DISTRICT APPLY TO THE ENTIRE 8.55 AC. PARCEL

LOT 98
 8.24 ACRES OF THIS PARCEL IS LOCATED WITHIN THE VILLAGE CORPORATE LIMITS AND THE REMAINING 4.02 ACRES IS LOCATED IN THE VILLAGE ETJ. PER FOXFIRE VILLAGE ZONING ORDINANCE-ARTICLE VI-SEC.21-6-(6)(3), REGULATIONS FOR EU DISTRICT APPLY TO THE ENTIRE PARCEL.

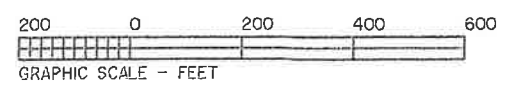
THE DEVELOPER IS RESPONSIBLE FOR INSTALLATION AND MAINTENANCE OF PRIVATE ACCESS & UTILITY EASEMENT, AND FOR INSTALLATION OF WATER LINES TO LOTS 97 AND 98.

LOT 101
 THIS PARCEL IS LOCATED IN THE ETJ. REGULATIONS FOR RA-5 DISTRICT APPLY TO THE ENTIRE 10.40 AC. PARCEL.



COURSE	BEARING	DISTANCE
1	N 59°04'52"W	37.13'
2	N 27°49'54"E	80.76'
3	N 53°28'28"W	60.24'
4	N 35°37'42"W	142.76'
5	N 04°20'22"W	107.16'
6	N 27°53'52"E	112.73'
7	S 46°39'41"E	90.00'

CURVE	RADIUS	LENGTH	CHORD	CH.BEARING
1	200.00'	80.45'	79.91'	S 73°40'42"E



- LEGEND:
 EIP-EXISTING IRON PIPE OR IRON ROD
 NIP-NEW IRON PIPE OR IRON ROD
 NRRS-NEW RAILROAD SPIKE
 ERRS-EXISTING RAILROAD SPIKE
 NPK-NEW P. K. NAIL
 EPK-EXISTING P. K. NAIL
 ECM-EXISTING CONCRETE MONUMENT
 C/L-CENTER LINE
 PP-POWER POLE
 LP-LIGHT POLE
 R/W-RIGHT OF WAY
 CP-CALCULATED POINT
 -E- ELECTRICITY
 * - GROUND ELEVATION
 -X-X- FENCE
 --- LINES NOT SURVEYED

NORTH CAROLINA, MOORE COUNTY
 PRESENTED FOR REGISTRATION ON THE ____ DAY
 OF ____ 2D ____ AT ____ M.
 RECORDED AT P. C. ____ SL. ____
 REGISTER OF DEEDS - ASS' T. DEPUTY

TOWNSHIP	COUNTY	STATE
SANDHILLS	MOORE	NC

MINOR SUBDIVISION SURVEY FOR (OWNER)	DATE:
GRANDE PINES, LLC P.O. BOX 2605 SOUTHERN PINES, NC 28388	04/21/2025
PETER C. MACE JOANNE F. MACE 170 PINE BARRENS VISTA SOUTHERN PINES, NC 28387	SCALE: 1" = 200'
MELVIN A. GRAHAM, PLS. 3679 NICHOLSON ROAD CAMERON, NC 28326 PHONE (919) 499-6174	PROJECT: 4725
	REVISION: